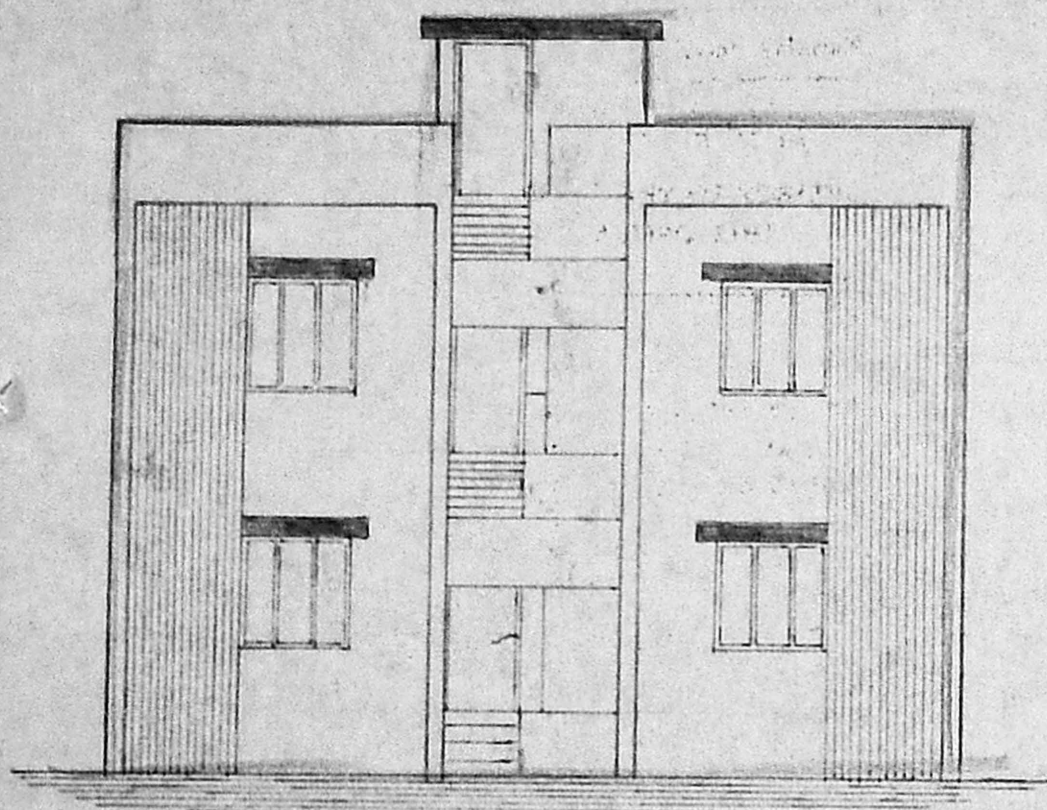
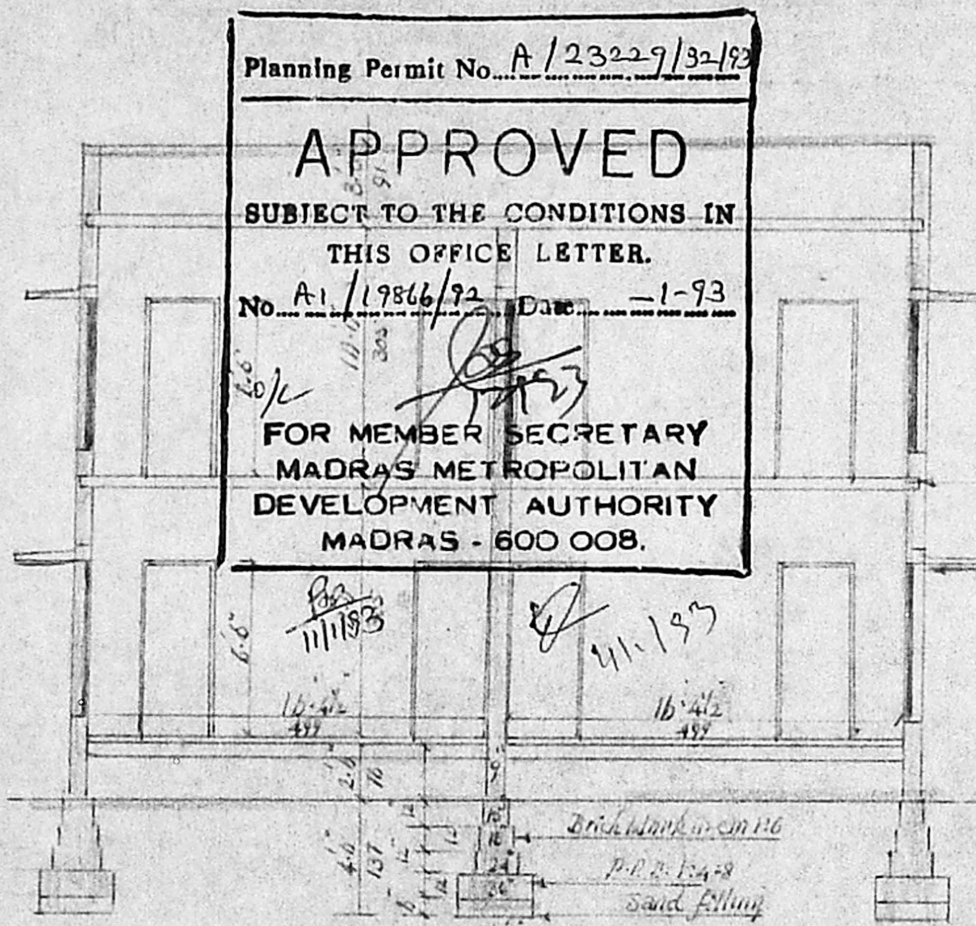


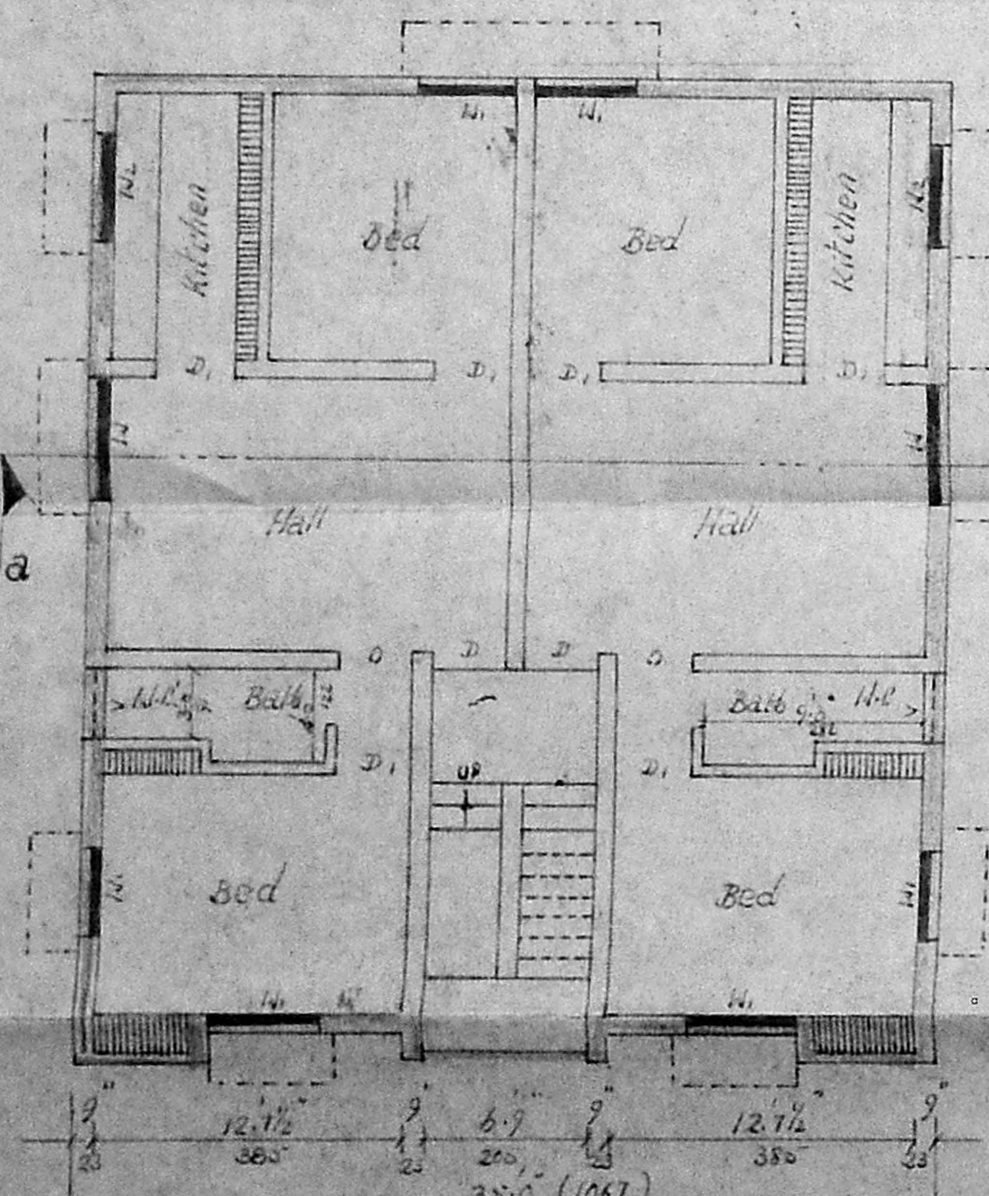
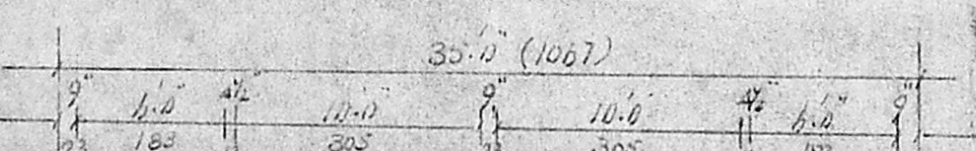
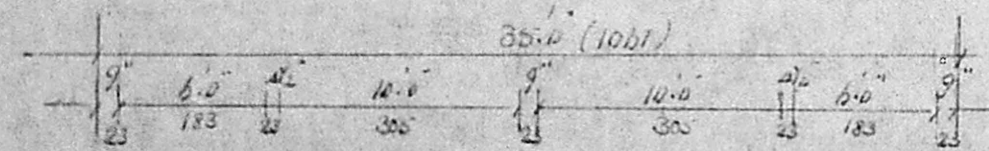
Plan Showing the proposed Construction at plot no 20, S.No 93/12 Ullagaram village, S.T. Thomas Mount Panchayat union, Saida pet Taluk, Chengleput District. Scale 1"=6'0"



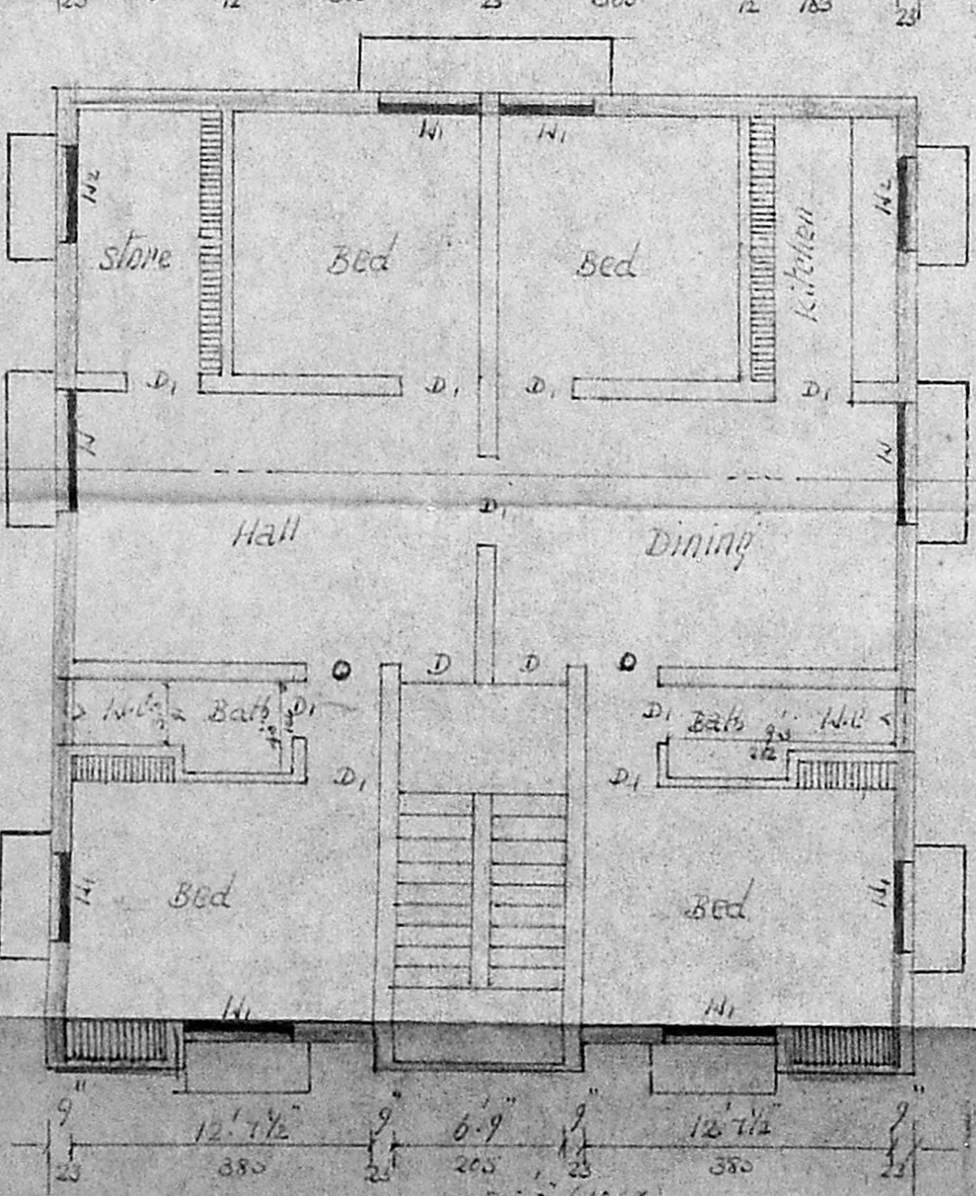
Elevation



Section on aa

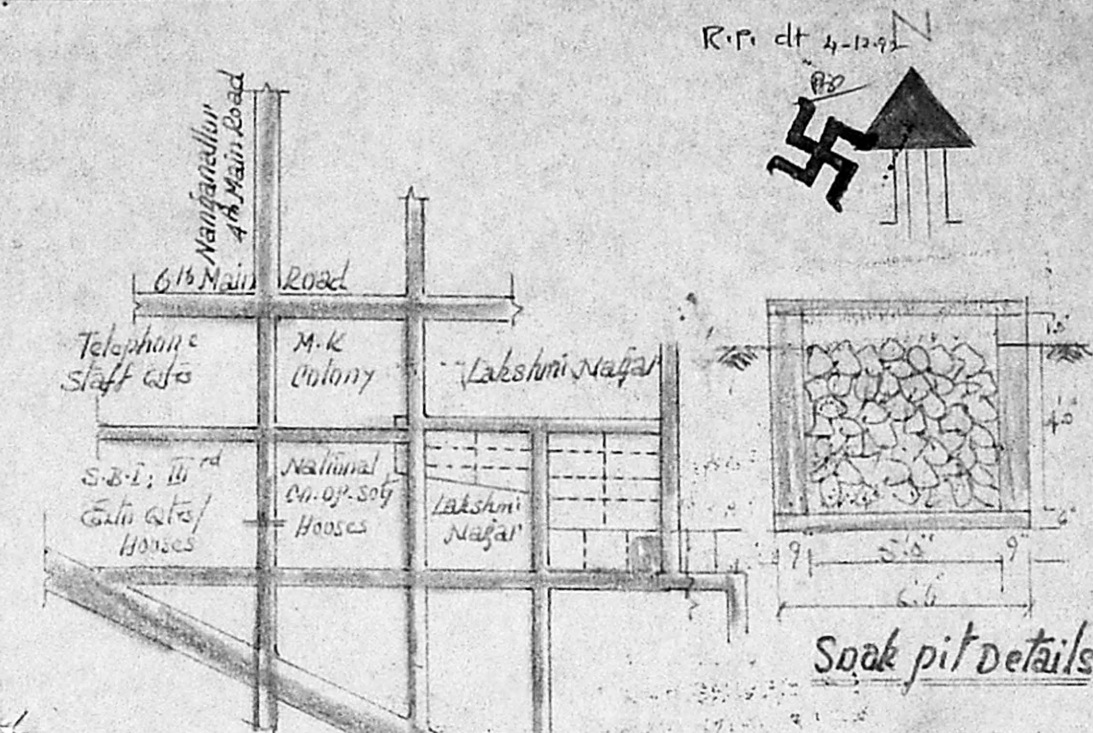


Plan at ground floor

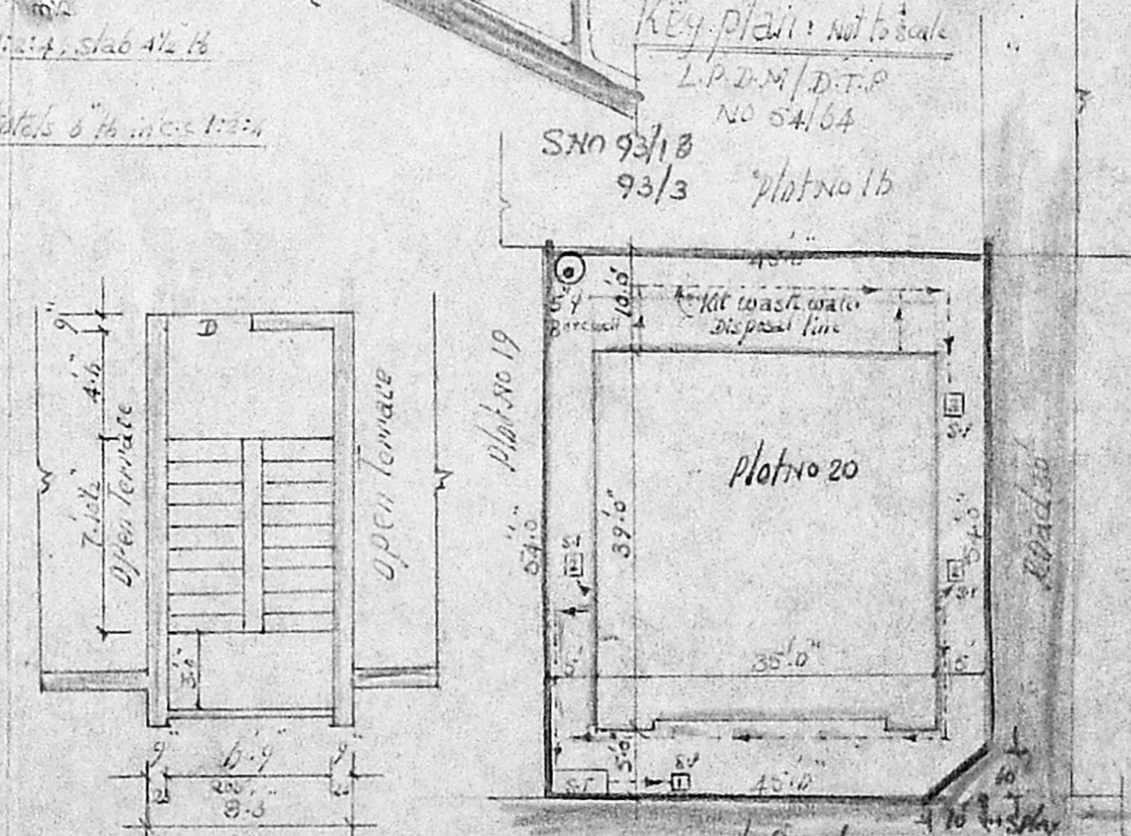


Plan at first floor

Planning Permit No. A/23229/32/93  
**APPROVED**  
 SUBJECT TO THE CONDITIONS IN THIS OFFICE LETTER.  
 No. A1/19866/92 Date: 1-93  
 FOR MEMBER SECRETARY  
 MADRAS METROPOLITAN  
 DEVELOPMENT AUTHORITY  
 MADRAS - 600 008.

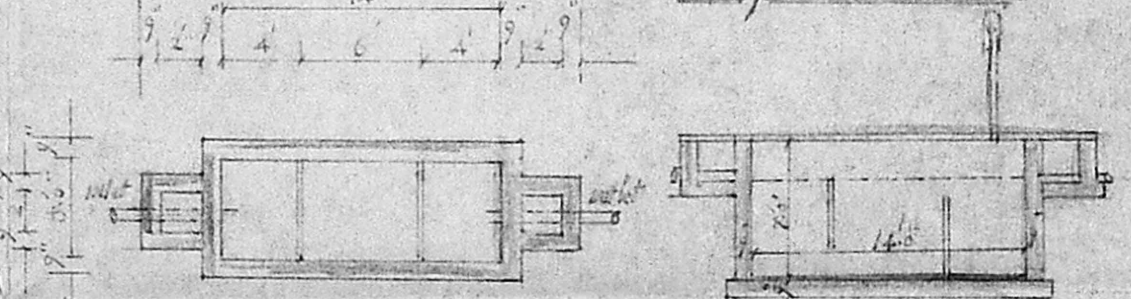


Soak pit details



Plan at Head room

Site plan: Scale 1"=20'



Details of septic tank scale 1"=10'

- Details of Joineries:**
- D: Door panelled: 3'-3" x 6'-6" (1.00 x 2.00)
  - D1: " " 3'-0" x 6'-6" (0.91 x 2.00)
  - D2: " " 2'-6" x 6'-6" (0.76 x 2.00)
  - W: Window glazed: 4'-6" x 5'-6" (1.37 x 1.63)
  - W1: " " 4'-6" x 4'-0" (1.37 x 1.22)
  - W2: " " 4'-6" x 3'-0" (1.37 x 0.91)
  - V: Ventilation " 3'-0" x 2'-0" (0.91 x 0.61)

Plot area: 2430 sq ft Plot Area: 1335 sq ft F 1335 sq ft  
 P10 Pased. Road boundary: H.R. 1375 sq ft  
 Sewer line, waste water line  
 Soak pit for septic tank, Pit for bath waste water, Pit for kitchen waste water

Plot Coverage: 55% F.S.D. 1:10 R. Mohan Rao Phone: 440782

**R. Mohan Rao, D.C.E.**  
 LICENSED SURVEYOR  
 Corporation of Madras  
 REG. No: 14  
 AMBATTUR TOWNSHIP  
 ALANDUR MUNICIPALITY  
 Consulting Engineer  
 Office: 15, Madhav Road  
 T. NAGAR, MADRAS-600 017

OWNER W. Govind

Licens...